

Middlefield Cemetery
Middlefield Village, Geauga County Ohio
New East Lots E–H, 28–35

SCALE : Horz. 1" = 20'
Vert. none

FILE NAME:
I:\Mid50304\Overall

DATE :
September 25, 2007

Foresight Engineering Group
Engineers & Surveyors
440 286–1010
440 286–1034 fax
320 Center Street, Unit F
Chardon, Ohio 44024

10	1
9	2
8	3
7	4
6	5
10	1
9	2
8	3
7	4
6	5

10	1
9	2
8	3
7	4
6	5
10	1
9	2
8	3
7	4
6	5

10	1	
9	2	
8	3	35
7	4	
6	5	
10	1	
9	2	
8	3	34
7	4	
6	5	

10	1
9	2
8	3
7	4
6	5
10	1
9	2
8	3
7	4
6	5

10	1
9	2
8	3
7	4
6	5
10	1
9	2
8	3
7	4
6	5

10	1	
9	2	
8	3	33
7	4	
6	5	
10	1	
9	2	
8	3	32
7	4	
6	5	

10	1
9	2
8	3
7	4
6	5
10	1
9	2
8	3
7	4
6	5

10	1
9	2
8	3
7	4
6	5
10	1
9	2
8	3
7	4
6	5

10	1	
9	2	
8	3	31
7	4	
6	5	
10	1	
9	2	
8	3	30
7	4	
6	5	



8	1
7	2
6	3
5	4
8	1
7	2
6	3
5	4

I

8	1
7	2
6	3
5	4
8	1
7	2
6	3
5	4

J

8	1	
7	2	
6	3	29
5	4	
8	1	
7	2	28
6	3	
5	4	

K

Middlefield Cemetery
Middlefield Village, Geauga County Ohio
New East Lots I–K, 28–35

SCALE : Horz. 1" = 20'
Vert. none

FILE NAME:
I:\Mid50304\Overall

DATE :
September 25, 2007

Foresight Engineering Group
Engineers & Surveyors
440 286–1010
440 286–1034 fax
320 Center Street, Unit F
Chardon, Ohio 44024



Middlefield Cemetery
Middlefield Village, Geauga County Ohio
New East Lots E–H, 36–43

SCALE : Horz. 1" = 20'
Vert. none

FILE NAME:
I: \Mid50304\Overall

DATE :
September 25, 2007

Foresight Engineering Group
Engineers & Surveyors
440 286–1010
440 286–1034 fax
320 Center Street, Unit F
Chardon, Ohio 44024



Middlefield Cemetery
Middlefield Village, Geauga County Ohio
New East Lots I–K, 36–43

SCALE : Horz. 1" = 20'
Vert. none

FILE NAME:
I:\Mid50304\Overall

DATE :
September 25, 2007

Foresight Engineering Group
Engineers & Surveyors
440 286–1010
440 286–1034 fax
320 Center Street, Unit F
Chardon, Ohio 44024

	E		F		G		H	
51	8	1	8	1	8	1	8	1
	7	2	7	2	7	2	7	2
	6	3	6	3	6	3	6	3
	5	4	5	4	5	4	5	4
50	8	1	8	1	8	1	8	1
	7	2	7	2	7	2	7	2
	6	3	6	3	6	3	6	3
	5	4	5	4	5	4	5	4
49	10	1	10	1	10	1	10	1
	9	2	9	2	9	2	9	2
	8	3	8	3	8	3	8	3
	7	4	7	4	7	4	7	4
	6	5	6	5	6	5	6	5
48	10	1	10	1	10	1	10	1
	9	2	9	2	9	2	9	2
	8	3	8	3	8	3	8	3
	7	4	7	4	7	4	7	4
	6	5	6	5	6	5	6	5
47	10	1	10	1	10	1	10	1
	9	2	9	2	9	2	9	2
	8	3	8	3	8	3	8	3
	7	4	7	4	7	4	7	4
	6	5	6	5	6	5	6	5
46	10	1	10	1	10	1	10	1
	9	2	9	2	9	2	9	2
	8	3	8	3	8	3	8	3
	7	4	7	4	7	4	7	4
	6	5	6	5	6	5	6	5
45	10	1	10	1	10	1	10	1
	9	2	9	2	9	2	9	2
	8	3	8	3	8	3	8	3
	7	4	7	4	7	4	7	4
	6	5	6	5	6	5	6	5
44	10	1	10	1	10	1	10	1
	9	2	9	2	9	2	9	2
	8	3	8	3	8	3	8	3
	7	4	7	4	7	4	7	4
	6	5	6	5	6	5	6	5



Middlefield Cemetery
Middlefield Village, Geauga County Ohio
New East Lots E–H, 44–51

SCALE : Horz. 1" = 20'
Vert. none

FILE NAME:
I:\Mid50304\Overall

DATE :
September 25, 2007

Foresight Engineering Group
Engineers & Surveyors
440 286–1010
440 286–1034 fax
320 Center Street, Unit F
Chardon, Ohio 44024

I		J		K		
8	1	8	1	8	1	
7	2	7	2	7	2	51
6	3	6	3	6	3	
5	4	5	4	5	4	
8	1	8	1	8	1	
7	2	7	2	7	2	50
6	3	6	3	6	3	
5	4	5	4	5	4	
10	1	10	1	10	1	
9	2	9	2	9	2	
8	3	8	3	8	3	49
7	4	7	4	7	4	
6	5	6	5	6	5	
10	1	10	1	10	1	
9	2	9	2	9	2	
8	3	8	3	8	3	48
7	4	7	4	7	4	
6	5	6	5	6	5	
10	1	10	1	10	1	
9	2	9	2	9	2	
8	3	8	3	8	3	47
7	4	7	4	7	4	
6	5	6	5	6	5	
10	1	10	1	10	1	
9	2	9	2	9	2	
8	3	8	3	8	3	46
7	4	7	4	7	4	
6	5	6	5	6	5	
10	1	10	1	10	1	
9	2	9	2	9	2	
8	3	8	3	8	3	45
7	4	7	4	7	4	
6	5	6	5	6	5	
10	1	10	1	10	1	
9	2	9	2	9	2	
8	3	8	3	8	3	44
7	4	7	4	7	4	
6	5	6	5	6	5	

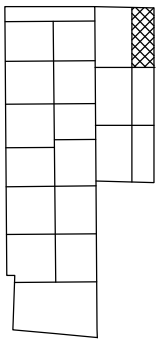

Middlefield Cemetery
Middlefield Village, Geauga County Ohio
New East Lots I–K, 44–51

SCALE : Horz. 1" = 20'
Vert. none

FILE NAME:
I:\Mid50304\Overall

DATE :
September 25, 2007

Foresight Engineering Group

440 286–1010
440 286–1034 fax
320 Center Street, Unit F
Chardon, Ohio 44024

Engineers & Surveyors

	A	B	C	D	E	F
17	8	1	8	1	8	1
	7	2	7	2	7	2
	6	3	6	3	6	3
	5	4	5	4	5	4
16	10	1	10	1	10	1
	9	2	9	2	9	2
	8	3	8	3	8	3
	7	4	7	4	7	4
	6	5	6	5	6	5
15	10	1	10	1	10	1
	9	2	9	2	9	2
	8	3	8	3	8	3
	7	4	7	4	7	4
	6	5	6	5	6	5
14	8	1	8	1	8	1
	7	2	7	2	7	2
	6	3	6	3	6	3
	5	4	5	4	5	4
				4A		
13	8	1	8	1	8	1
	7	2	7	2	7	2
	6	3	6	3	6	3
	5	4	5	4	5	4
12	10	1	10	1	10	1
	9	2	9	2	9	2
	8	3	8	3	8	3
	7	4	7	4	7	4
	6	5	6	5	6	5
11	10	1	10	1	10	1
	9	2	9	2	9	2
	8	3	8	3	8	3
	7	4	7	4	7	4
	6	5	6	5	6	5
10	8	1	8	1	8	1
	7	2	7	2	7	2
	6	3	6	3	6	3
	5	4	5	4	5	4

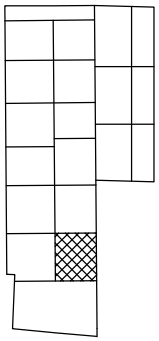

Middlefield Cemetery
Middlefield Village, Geauga County Ohio
East 10–17

SCALE : Horz. 1" = 20'
Vert. none

FILE NAME:
I:\Mid50304\Overall

DATE :
September 17, 2007

Foresight Engineering Group
Engineers & Surveyors
440 286–1010
440 286–1034 fax
320 Center Street, Unit F
Chardon, Ohio 44024

	A	B	C	D	E	F
25	8	1	8	1	8	1
	7	2	7	2	7	2
	6	3	6	3	6	3
	5	4	5	4	5	4
24	10	1	10	1	10	1
	9	2	9	2	9	2
	8	3	8	3	8	3
	7	4	7	4	7	4
	6	5	6	5	6	5
23	10	1	10	1	10	1
	9	2	9	2	9	2
	8	3	8	3	8	3
	7	4	7	4	7	4
	6	5	6	5	6	5
22	8	1	8	1	8	1
	7	2	7	2	7	2
	6	3	6	3	6	3
	5	4	5	4	5	4
			4A	4A		
			8A			
21	8	1	8	1	8	1
	7	2	7	2	7	2
	6	3	6	3	6	3
	5	4	5	4	5	4
20	10	1	10	1	10	1
	9	2	9	2	9	2
	8	3	8	3	8	3
	7	4	7	4	7	4
	6	5	6	5	6	5
19	10	1	10	1	10	1
	9	2	9	2	9	2
	8	3	8	3	8	3
	7	4	7	4	7	4
	6	5	6	5	6	5
18	8	1	8	1	8	1
	7	2	7	2	7	2
	6	3	6	3	6	3
	5	4	5	4	5	4
					7	4

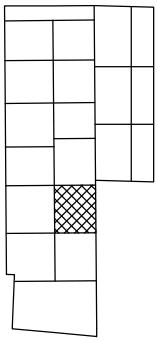

Middlefield Cemetery
Middlefield Village, Geauga County Ohio
East 18–25

SCALE : Horz. 1" = 20'
Vert. none

FILE NAME:
I:\Mid50304\Overall

DATE :
September 17, 2007

Foresight Engineering Group
440 286–1010
440 286–1034 fax
320 Center Street, Unit F
Chardon, Ohio 44024
Engineers & Surveyors

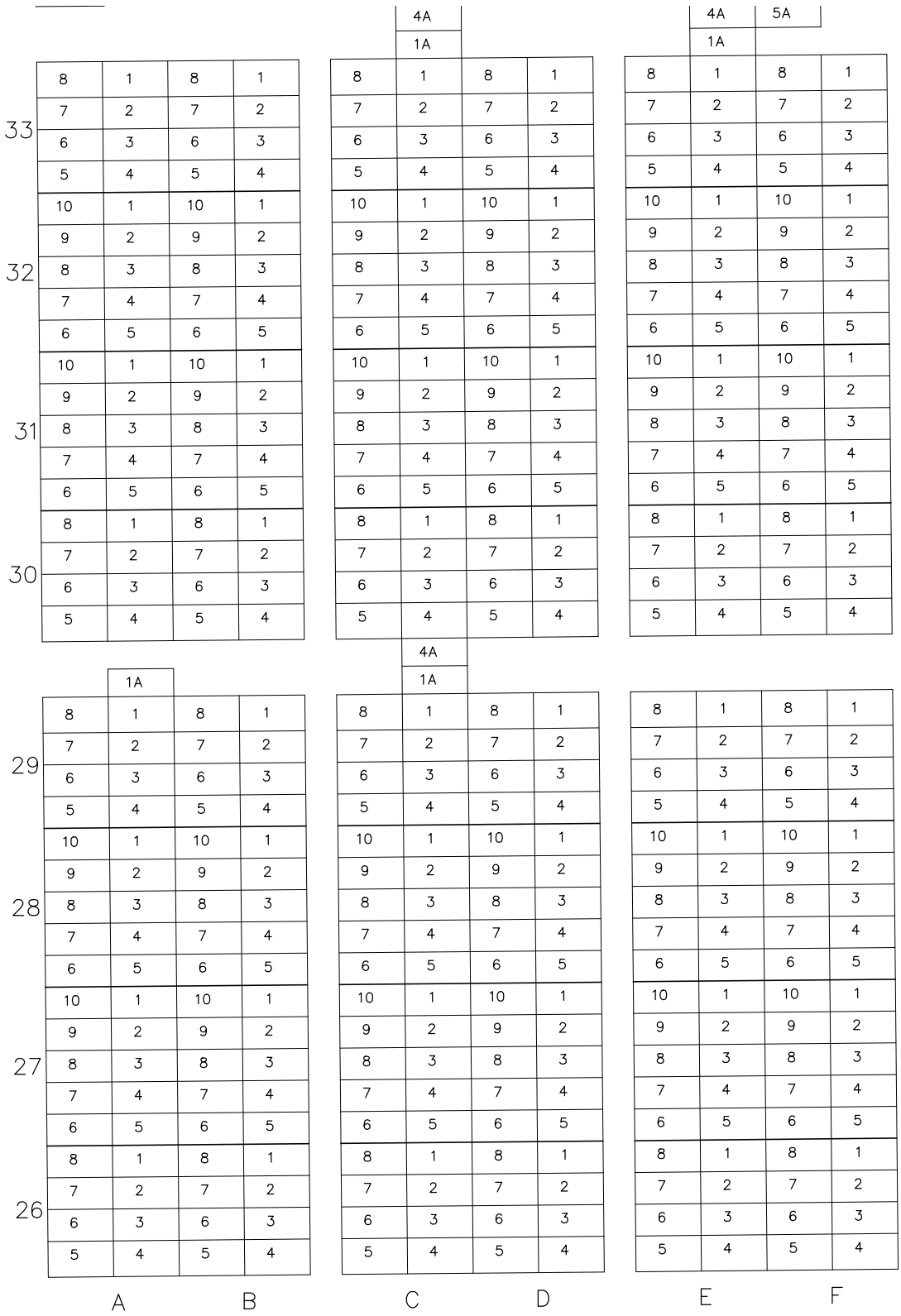



Middlefield Cemetery
Middlefield Village, Geauga County Ohio
East 26–33

SCALE : Horz. 1" = 20'
Vert. none

FILE NAME:
I:\Mid50304\Overall

DATE :
September 17, 2007

Foresight Engineering Group
Engineers & Surveyors
440 286–1010
440 286–1034 fax
320 Center Street, Unit F
Chardon, Ohio 44024

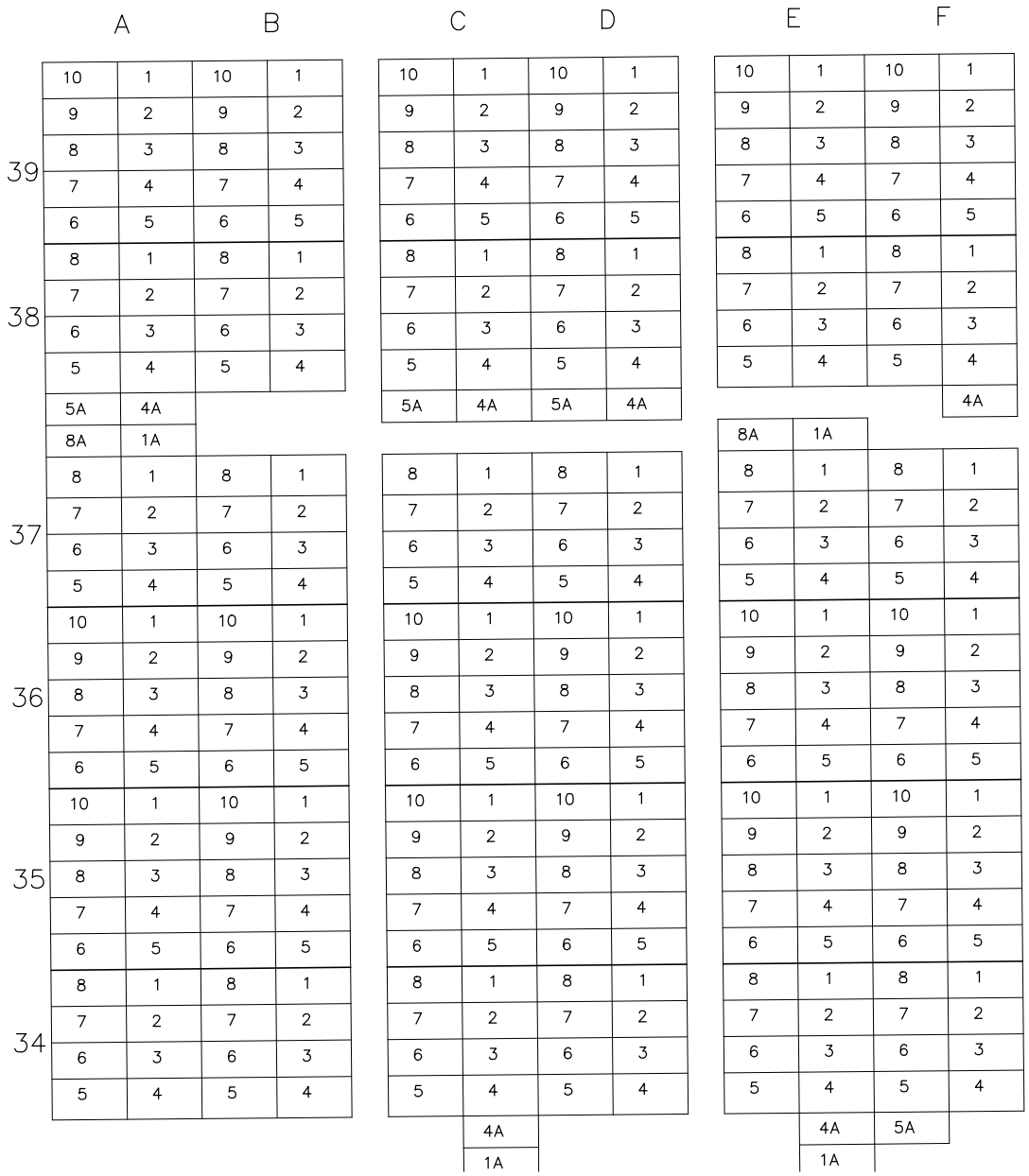

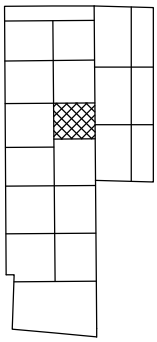

Middlefield Cemetery
Middlefield Village, Geauga County Ohio
East 34–39

SCALE : Horz. 1" = 20'
Vert. none

FILE NAME:
I:\Mid50304\Overall

DATE :
September 17, 2007

Foresight Engineering Group
440 286–1010
440 286–1034 fax
320 Center Street, Unit F
Chardon, Ohio 44024
Engineers & Surveyors

A B C D

45

10	1
9	2
8	3
7	4
6	5

44

10	1
9	2
8	3
7	4
6	5

43

10	1
9	2
8	3
7	4
6	5

42

10	1
9	2
8	3
7	4
6	5

41

10	1
9	2
8	3
7	4
6	5

40

10	1
9	2
8	3
7	4
6	5

A B C D

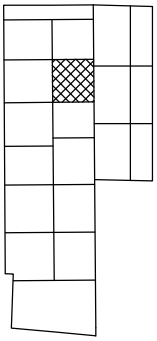

Middlefield Cemetery
Middlefield Village, Geauga County Ohio
East 40–45

SCALE : Horz. 1" = 20'
Vert. none

FILE NAME:
I:\Mid50304\Overall

DATE :
September 17, 2007

Foresight Engineering Group
440 286–1010
440 286–1034 fax
320 Center Street, Unit F
Chardon, Ohio 44024
Engineers & Surveyors

	A		B		C		D	
51	8	1	8	1	8	1	8	1
	7	2	7	2	7	2	7	2
	6	3	6	3	6	3	6	3
	5	4	5	4	5	4	5	4
50	8	1	8	1	8	1	8	1
	7	2	7	2	7	2	7	2
	6	3	6	3	6	3	6	3
	5	4	5	4	5	4	5	4

49	10	1	10	1	10	1	10	1
	9	2	9	2	9	2	9	2
	8	3	8	3	8	3	8	3
	7	4	7	4	7	4	7	4
	6	5	6	5	6	5	6	5
48	10	1	10	1	10	1	10	1
	9	2	9	2	9	2	9	2
	8	3	8	3	8	3	8	3
	7	4	7	4	7	4	7	4
	6	5	6	5	6	5	6	5

47	10	1	10	1	10	1	10	1
	9	2	9	2	9	2	9	2
	8	3	8	3	8	3	8	3
	7	4	7	4	7	4	7	4
	6	5	6	5	6	5	6	5
46	10	1	10	1	10	1	10	1
	9	2	9	2	9	2	9	2
	8	3	8	3	8	3	8	3
	7	4	7	4	7	4	7	4
	6	5	6	5	6	5	6	5

A B C D



Middlefield Cemetery
Middlefield Village, Geauga County Ohio
East 46-51

SCALE : Horz. 1" = 20'
Vert. none

FILE NAME:
I:\Mid50304\Overall

DATE :
September 17, 2007

Foresight Engineering Group
Engineers & Surveyors
440 286-1010
440 286-1034 fax
320 Center Street, Unit F
Chardon, Ohio 44024



Middlefield Cemetery
Middlefield Village, Geauga County Ohio
West 10–17

SCALE : Horz. 1" = 20'
Vert. none

FILE NAME:
I:\Mid50304\Overall

DATE :
September 17, 2007

Foresight Engineering Group
Engineers & Surveyors
440 286–1010
440 286–1034 fax
320 Center Street, Unit F
Chardon, Ohio 44024



Middlefield Cemetery
Middlefield Village, Geauga County Ohio
West 18–25

SCALE : Horz. 1" = 20'
Vert. none

FILE NAME:
I:\Mid50304\Overall

DATE :
September 17, 2007

Foresight Engineering Group
440 286–1010
440 286–1034 fax
320 Center Street, Unit F
Chardon, Ohio 44024
Engineers & Surveyors



Middlefield Cemetery
Middlefield Village, Geauga County Ohio
West 26–33

SCALE : Horz. 1" = 20'
Vert. none

FILE NAME:
I:\Mid50304\Overall

DATE :
September 17, 2007

Foresight Engineering Group
Engineers & Surveyors
440 286-1010
440 286-1034 fax
320 Center Street, Unit F
Chardon, Ohio 44024



Middlefield Cemetery
Middlefield Village, Geauga County Ohio
West 34–40

SCALE : Horz. 1" = 20'
Vert. none

FILE NAME:
I:\Mid50304\Overall

DATE :
September 17, 2007

Foresight Engineering Group
Engineers & Surveyors
440 286–1010
440 286–1034 fax
320 Center Street, Unit F
Chardon, Ohio 44024

E D C B A

10	1
9	2
8	3
7	4
6	5
10	1
9	2
8	3
7	4
6	5

46

45

44

43

42

41

E D C B A

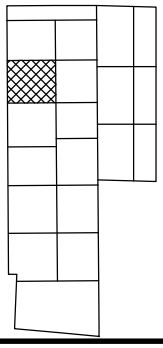

Middlefield Cemetery
Middlefield Village, Geauga County Ohio
West 41–46

SCALE : Horz. 1" = 20'
Vert. none

FILE NAME:
I:\Mid50304\Overall

DATE :
September 17, 2007

Foresight Engineering Group
440 286-1010
440 286-1034 fax
320 Center Street, Unit F
Chardon, Ohio 44024
Engineers & Surveyors

E	D	C	B	A	
8	8	8	8	8	
7	7	7	7	7	
6	6	6	6	6	52
5	5	5	5	5	
8	8	8	8	8	
7	7	7	7	7	
6	6	6	6	6	51
5	5	5	5	5	

10	10	10	10	10	
9	9	9	9	9	
8	8	8	8	8	50
7	7	7	7	7	
6	6	6	6	6	
10	10	10	10	10	
9	9	9	9	9	
8	8	8	8	8	49
7	7	7	7	7	
6	6	6	6	6	

10	10	10	10	10	
9	9	9	9	9	
8	8	8	8	8	48
7	7	7	7	7	
6	6	6	6	6	
10	10	10	10	10	
9	9	9	9	9	
8	8	8	8	8	47
7	7	7	7	7	
6	6	6	6	6	

E D C B A



Middlefield Cemetery
Middlefield Village, Geauga County Ohio
West 47–52

SCALE : Horz. 1" = 20'
Vert. none

FILE NAME:
I:\Mid50304\Overall

DATE :
September 17, 2007

Foresight Engineering Group
440 286–1010
440 286–1034 fax
320 Center Street, Unit F
Chardon, Ohio 44024
Engineers & Surveyors